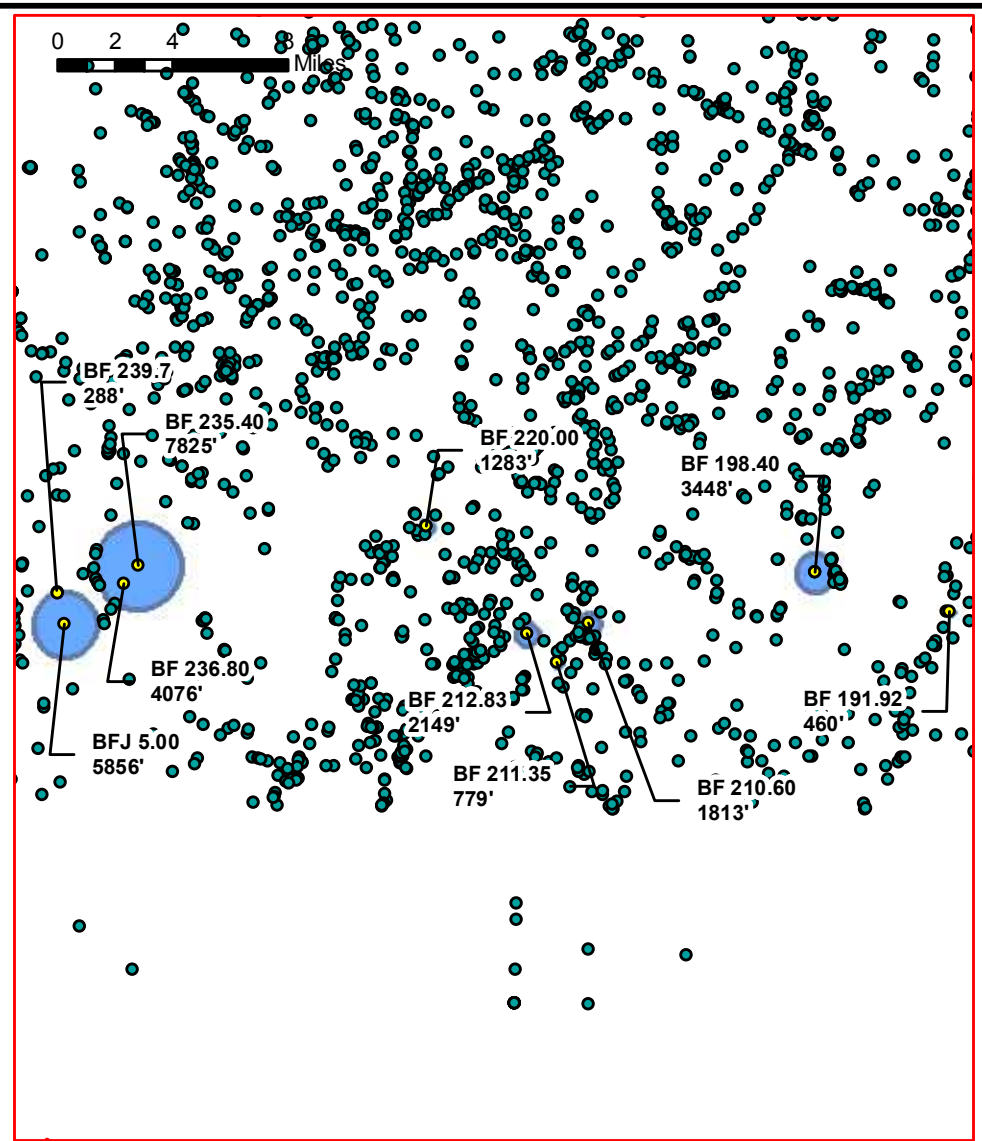
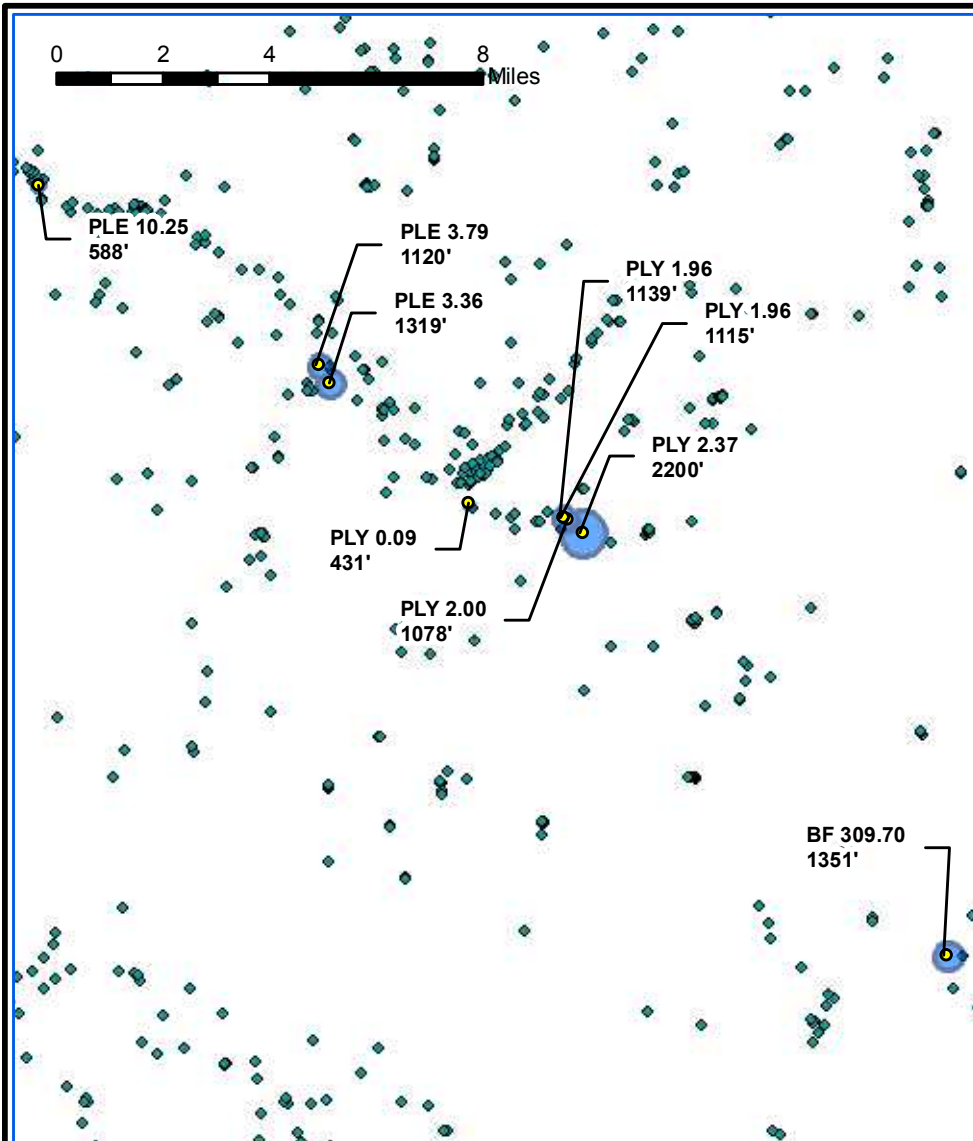




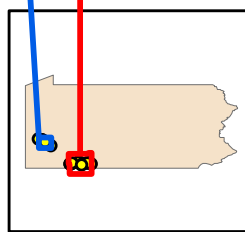
ATTACHMENT 8

Sole Source Aquifer Mapping



Legend

- SITE LOCATIONS
- DRINKING WATER WELLS
- SITE BUFFER



| |
|--|
| CSX TRANSPORTION, INC. PENNSYLVANIA NATIONAL GATEWAY |
| PA GROUNDWATER INFORMATION SYSTEM WELL NETWORK |
| |